

Directions

1 Freedom Valley Drive, Oaks, PA 19456 | 610-676-1000

A From points South

- Take 95 North through Maryland and Delaware
- Take 202 North in Wilmington and drive approximately 35 miles to 422 West exit
- Take 422 West to **Oaks Exit** (about 5 miles)

B From Philadelphia Int'l Airport

- Take 95 South to 476 North to 76 West/Schuylkill Expressway
- Take Exit 328A (202 South/422 West) and follow signs for 422 West
- Take 422 West to **Oaks Exit** (about 5 miles)

C From 30th Street Station in Philadelphia

- Take 76 West/Schuylkill Expressway
- Take Exit 328A (202 South/422 West) and follow signs for 422 West
- Take 422 West to **Oaks Exit** (about 5 miles)

D From points North

- Take NJ Turnpike South to PA Turnpike West
- Take Valley Forge Exit 326
- Follow signs for 422 West
- Take 422 West to **Oaks Exit** (about 5 miles)

★ Oaks Exit

- Turn right at bottom of ramp onto Egypt Road and get into the left lane.
- At first light, make a left onto Cider Mill Road.
 - For Conference Center, turn right into first driveway.
 - For Main Entrance, turn right into second driveway.
 - For North Campus/Valley View, continue on Cider Mill Road to the light at Upper Indian Head Road. Travel through the intersection and turn right at the North Campus sign.






Driving Times

- Philadelphia Int'l Airport: **45 Min.–1 Hour**
- Downtown Philadelphia: **45 Min.–1 Hour**
- AMTRAK 30th St. Station: **45 Min.–1 Hour**
- New York City: **2 Hours**
- Washington, D.C.: **3 Hours**



SEI campus map

Corporate Headquarters
Oaks, PA, USA

-  Campus entrance
-  Main entrance at Rotunda
-  Walking path
-  Designated parking area
-  Visitor parking

